








Bigelow Trails Canning NS

Scale 1:4000

Contour Interval: 5 m

Map Legend

-  Cement area, pavement or hard surface area
-  Bridge, gap in fence or wall
-  Building, not passable, structure, passable
-  Ruin, rock pile
-  Playground equipment, sign or man made feature
-  Goalposts, bleachers
-  Forbidden access, out of bounds

Possession of this map does not give permission for use without permission from the Canning Recreation.

Canning Recreation Director:
Ms. Stephanie Wadden
9845 Main St.
Canning NS B0P 1H0
e-mail: canningrec@ns.sympatico.ca
Phone: 902-582-2033

Orienteering is both a highly competitive sport and a leisurely recreational activity. Information can be obtained by contacting the Orienteering Association of Nova Scotia at 902-425-4540 or e-mail info@orienteeringns.ca



2016 Annapolis Valley Orienteering Club (AVOC) All rights reserved

Base map: Topo Sheet 10 45 1500 64 400 1:10 000 and Aerial Photograph 2012303 taken on 2012-08-08 from Geomatics Nova Scotia, Amherst.

Cartography and fieldwork: Jim Blanchard Version 1: January, 2016

